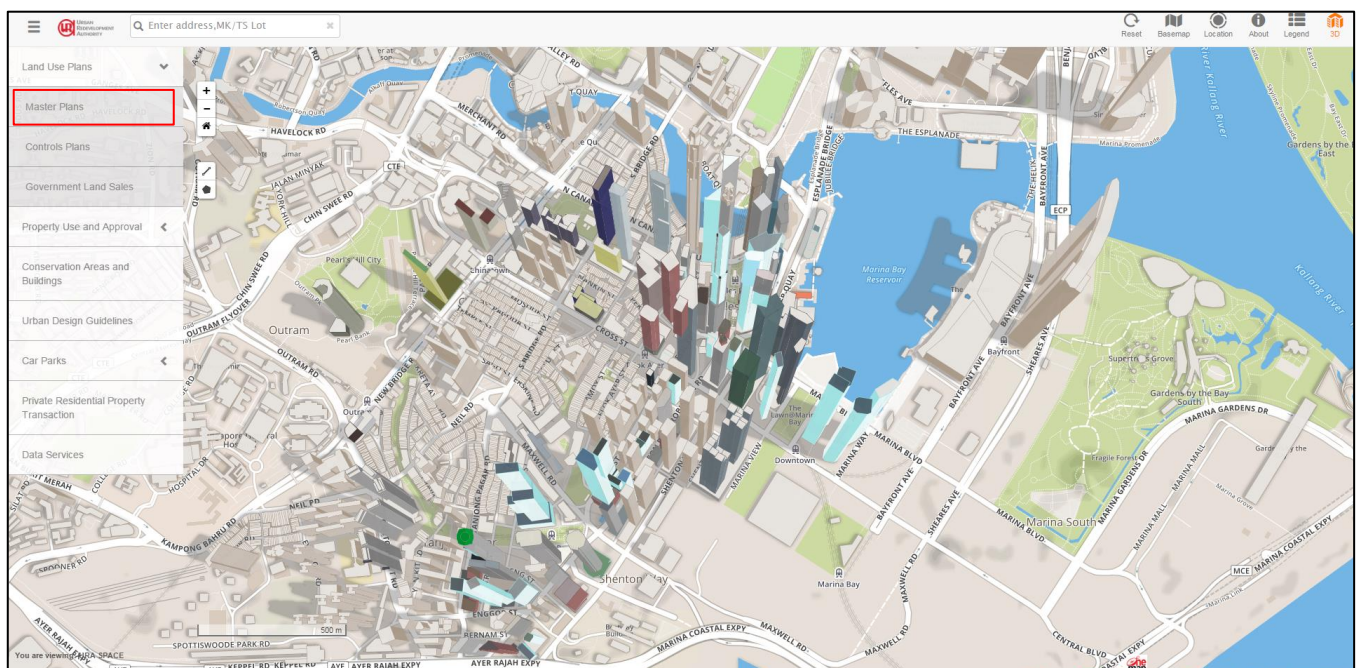
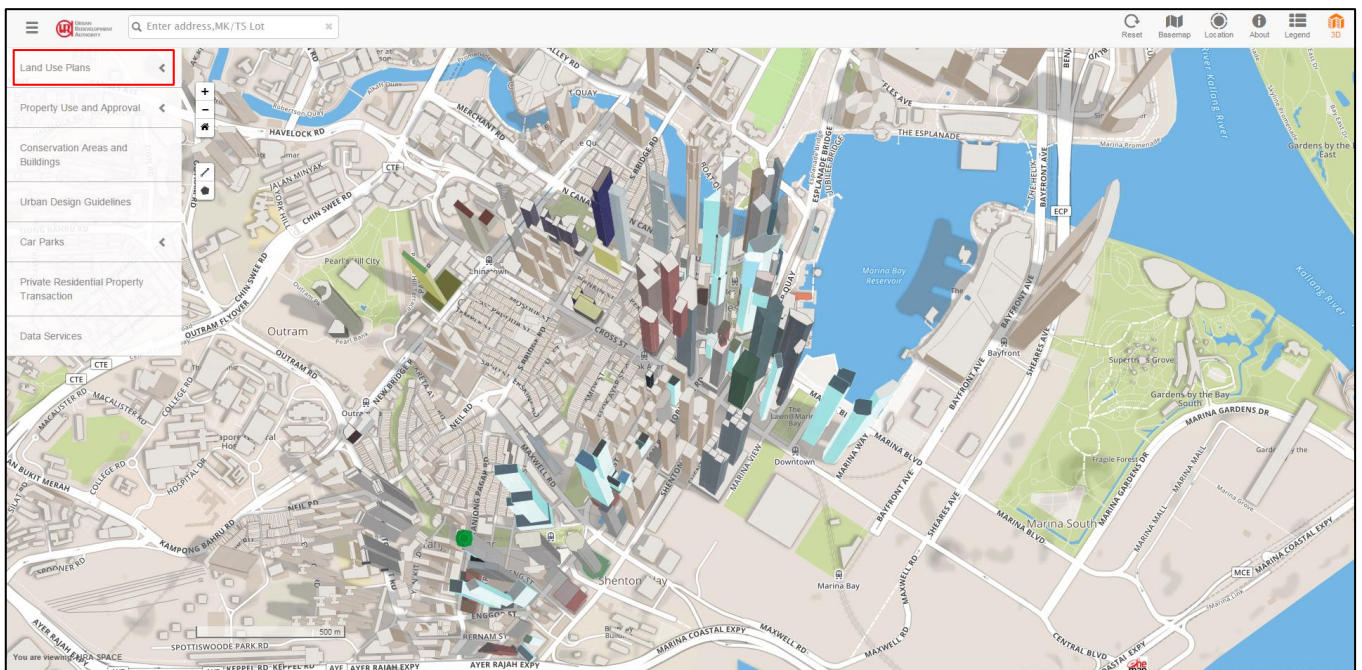


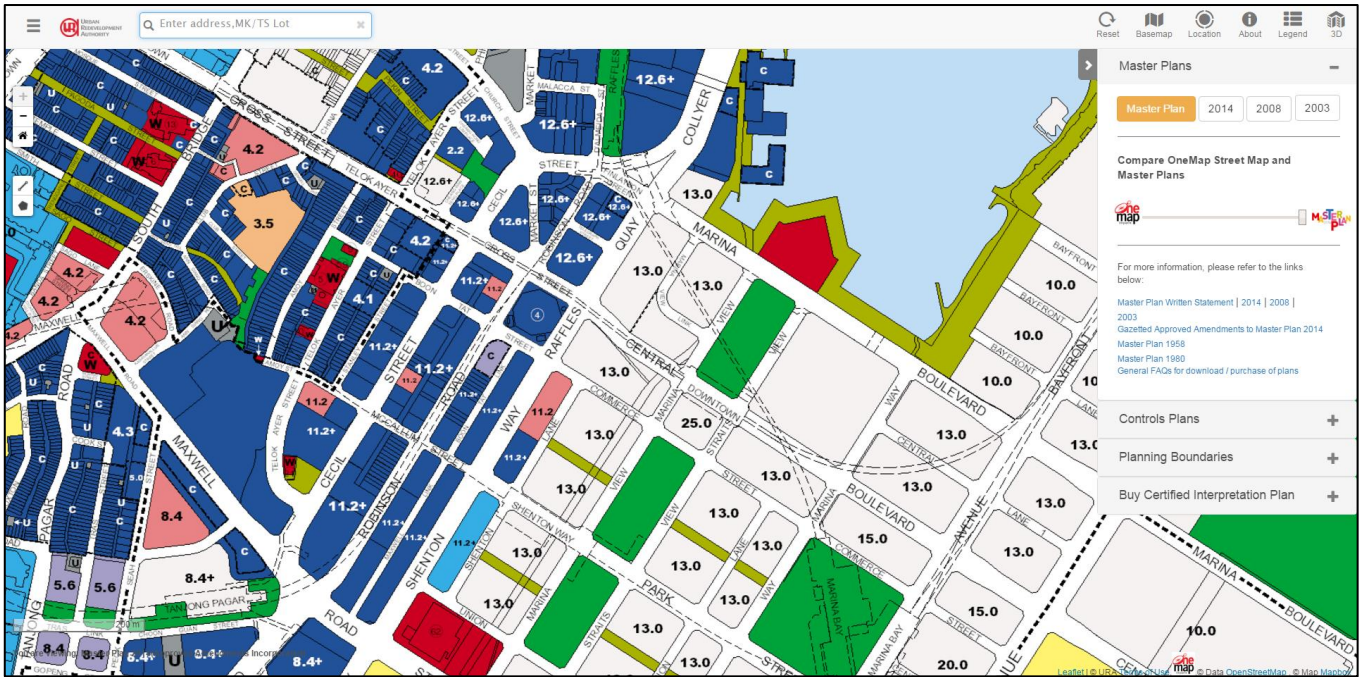
This instruction manual will guide user in finding the development use where the sign is display at.

Examples of development use include:

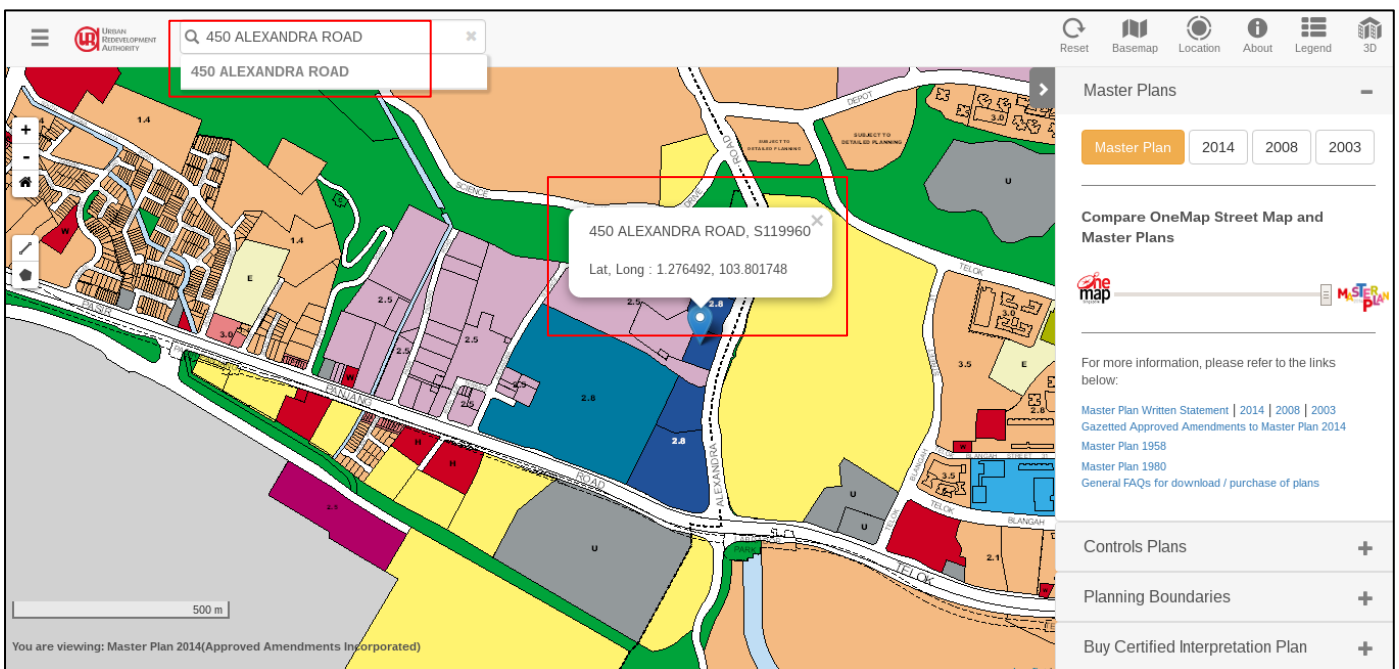
1. Commercial
2. Civic & Community Institution
3. Sports & Recreation
4. Health & Medical Care
5. Industrial
6. Education Institution

1. Please visit <https://www.ura.gov.sg/maps>. Click on “Land Use Plans”, followed by “Master Plans”.

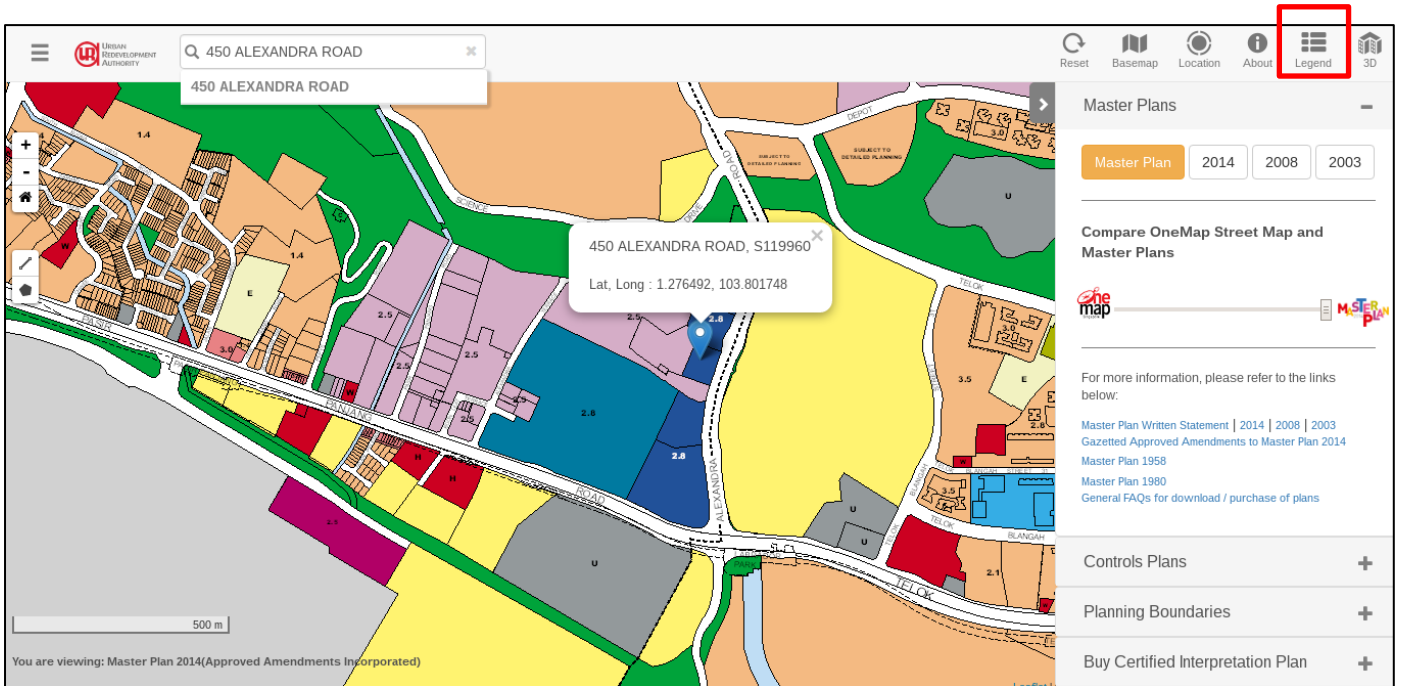




2. Enter the sign location in the address field (eg. 45 Alexandra Road), and the locator pin will appear on the indicated address.

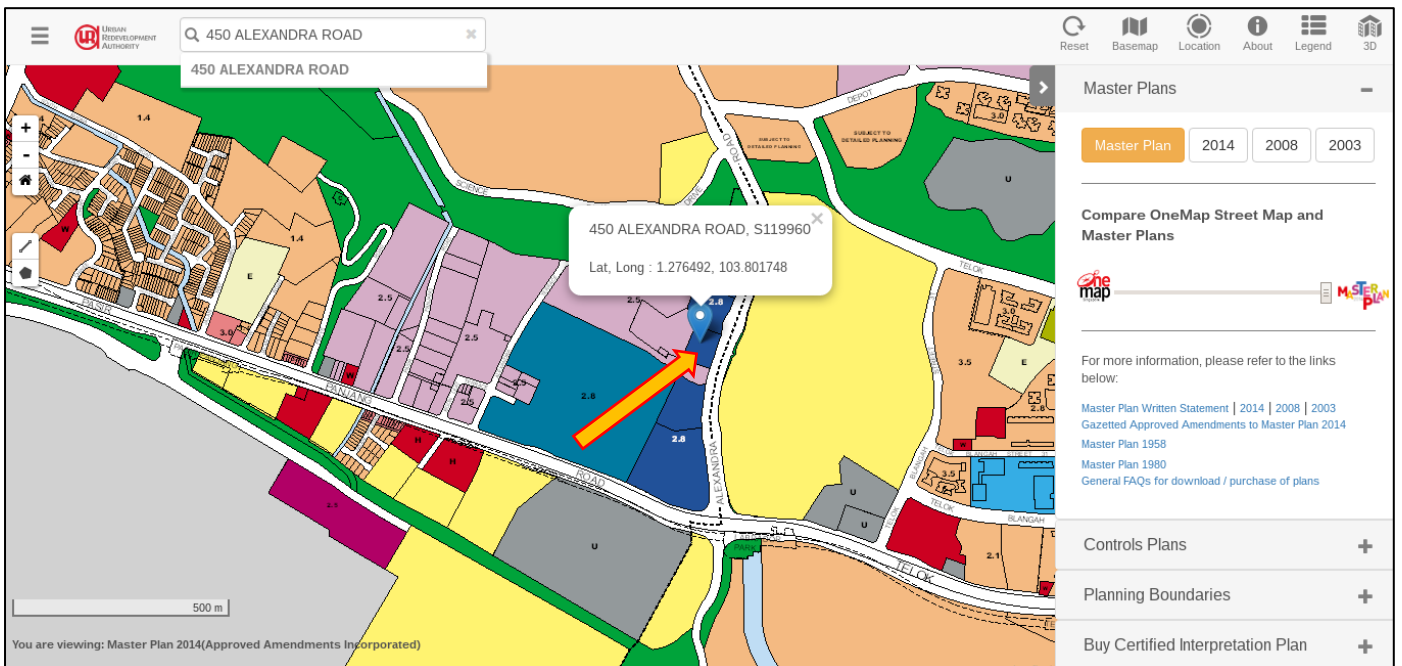


- Click on the “Legend” button on the top right hand to find out the development use of the building where your sign is display at.



- The development use of the building is represented by different colour code.

For instance, the development use of the building located at 450 Alexandra Road is a Commercial development.



UR Urban Redevelopment Authority

450 ALEXANDRA ROAD

Legend

**MASTER PLAN 2014
(approved amendments incorporated)**

(Please click on the zoning type for a description of the use)

- RESIDENTIAL
- RESIDENTIAL WITH COMMERCIAL AT 1ST STOREY
- COMMERCIAL & RESIDENTIAL
- COMMERCIAL**
- HOTEL
- WHITE
- BUSINESS 1
- W BUSINESS 1 - WHITE
- BUSINESS 2
- W BUSINESS 2 - WHITE
- BUSINESS PARK
- W BUSINESS PARK - WHITE

500 m

You are viewing: Master Plan 2014(Approved Amendments Incorporat

Reset Basemap Location About Legend 3D

Master Plans

Master Plan 2014 2008 2003

Compare OneMap Street Map and Master Plans

For more information, please refer to the links below:

Master Plan Written Statement | 2014 | 2008 | 2003
Gazetted Approved Amendments to Master Plan 2014
Master Plan 1958
Master Plan 1980
General FAQs for download / purchase of plans

Controls Plans +

Planning Boundaries +

Buy Certified Interpretation Plan +